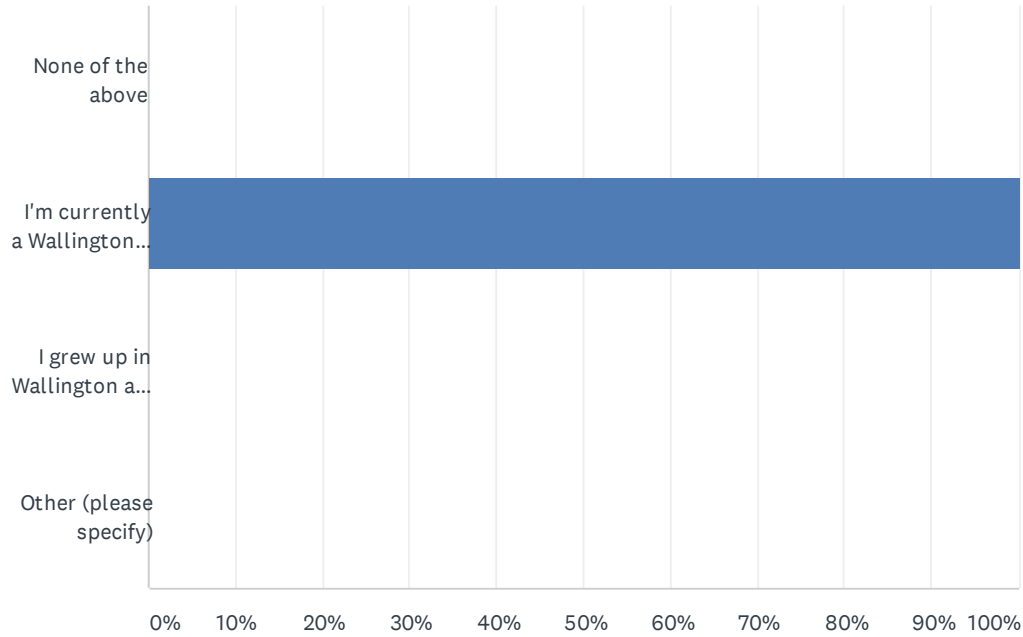


## Q1 Please tell us about your connection with Wallington

Answered: 33 Skipped: 0

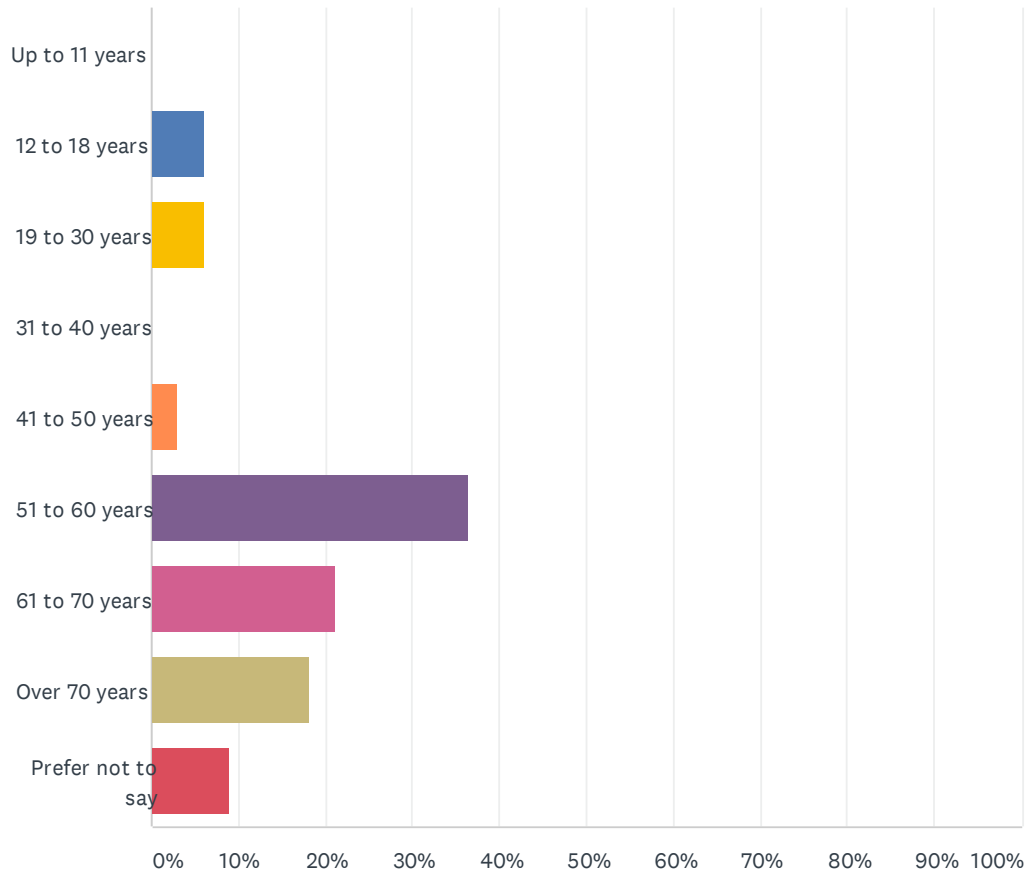


ANSWER CHOICES	RESPONSES
None of the above	0.00% 0
I'm currently a Wallington resident	100.00% 33
I grew up in Wallington and I have moved away	0.00% 0
Other (please specify)	0.00% 0
<b>TOTAL</b>	<b>33</b>

#	OTHER (PLEASE SPECIFY)	DATE
	There are no responses.	

## Q2 Please tell us your age, to help us analyse the results

Answered: 33 Skipped: 0



ANSWER CHOICES	RESPONSES	
Up to 11 years	0.00%	0
12 to 18 years	6.06%	2
19 to 30 years	6.06%	2
31 to 40 years	0.00%	0
41 to 50 years	3.03%	1
51 to 60 years	36.36%	12
61 to 70 years	21.21%	7
Over 70 years	18.18%	6
Prefer not to say	9.09%	3
<b>TOTAL</b>		<b>33</b>

### Q3 Are there any green spaces within the village of Wallington that you would like the Neighbourhood Plan to protect? Please let us know which ones, and why they matter to you.

Answered: 32 Skipped: 1

#	RESPONSES	DATE
1	The Wick, The Park, Mutcheaps Meadow, village hall play area, ponds and surrounding areas, pockets of woodland on Kits Lane and at the junction with The Street. Meadows and green spaces within the village add to the rural character and peacefulness of Wallington.	3/28/2021 1:25 PM
2	1) Duck pond - area 2) well pond - area 3) Carters / parson's pond area (I help look after these) 4) Mutcheaps field - I love the view across this 5) Hertfordshire Way field by grit bin 6) Fields around the village - lovely that the village is hidden and green until you reach it. 7) The Wick (great for sledging) 8) Verge area to church, up church lane 9) Wood opposite "Orwell's" 10) Wood opposite Nunn's	3/28/2021 11:57 AM
3	The field between Kits Land and church as integral part of village.	3/28/2021 11:35 AM
4	- Pond - The Park - not by village hall, field.	3/28/2021 11:31 AM
5	The fields behind the pond and church. "Park" behind Kits Lane and The Street. V.H. play area and "McDonald's Farm" These are important amenities which enhance the "feel" of the village.	3/28/2021 11:24 AM
6	The fields around the immediate village - behind The Street, behind the Village Hall + Wallington Common	3/28/2021 11:15 AM
7	Areas by village pond, well pond including the area of the long length of water to the west. Also, the field where Janet keeps her livestock and the field behind the "car park", opposite the church. Ideally, would want to keep all the green space in the village, but that would perhaps prevent inevitable progress in the village, which could be beneficial for all. Views of, and closeness to nature, (green spaces) has been much lauded during the Covid lockdowns as contributing to both our physical and mental health. Keeping as much as possible seems logical.	3/26/2021 12:07 AM
8	The plan should protect the well pond area (including the pond), the Common behind Kits lane, and the fields behind the church. I think these are important because the latter two have rights of way running through them. It is important to preserve the feel of the village's footpaths and prevent them from being encroached upon by housing. The former is because all good villages should have a pond. Through clearance events in the past, this has created a great deal of community spirit in the area, and I think it would be sad to see it go. Obviously it would reduce biodiversity as well	3/25/2021 9:58 PM
9	That part of the field to the North of Kits Lane up to and including "The Plantation" = tantalising unbroken views out through the beech trees/local wildlife (muntjac deer) and birds. The area on the South side of Kits Lane known as "The Spinney" = local wildlife (snow drops and birds, particularly Tawny Owls). The corner plot at the meeting of The Street and Kits Lane opposite Orwell's House (including "Kitts Piece") = ditto, a thoroughfare for muntjac deer. Common Lane. Well Green reservoir and its setting = quintessentially Wallington, the field to the West of Mutcheaps = Country village setting, the adjacent field to the South of "The Spinney"/West of the Mutcheaps Field = ditto, and The Duck Pond = quintessentially Wallington.	3/25/2021 9:51 PM
10	The Spinney, small wooded area opposite Orwell's cottage, playground, the wick, the three ponds, Mutcheaps Field, and the footpaths and bridle ways	3/25/2021 5:30 PM
11	Well pond, village pond, church pond and field next to village hall	3/25/2021 12:06 PM
12	See 'Wallington open spaces document. also churchyard.	3/25/2021 11:01 AM
13	play area green opposite the plough the park	3/24/2021 9:46 PM
14	Around the black barn, around the church, the village playfield - all key areas of the village	3/24/2021 4:07 PM

Rushden and Wallington Parish Council Green Spaces and Conservation Survey

SurveyMonkey

15	Ponds (3) and church areas. Village Hall and Wick areas. Who owns the car park? It lets us down! A plea for the beech plantation, once a thing of beauty now well past its best, planted as a memorial and a windbreak.	3/24/2021 10:55 AM
16	The big field to the North of the village (Townsend Field). It gives an uplifting view. Also the meadows within the village and the Village Hall park. The pond area. The meadows to the West and within the village.	3/24/2021 10:42 AM
17	The Park - to the N of Kits lane and W of the Street. Its a beautiful piece of pasture and mature trees Mutcheaps field, and the pasture behind the Chase The Spinney	3/23/2021 3:35 PM
18	The Wick Plough paddock The Park Mutcheaps field The playground Rough land at the bottom of The Street These areas keep the integrity of the village and I keep livestock in the village	3/20/2021 11:01 PM
19	Pond area - distinctive and much loved feature of the village Well pond - unusual feature, and a wildlife haven with the surrounding greenery and trees. The Spinney and the track that runs alongside the drive up to the Chase - the Spinney is important for bats and owls as well as being a thoroughfare for deer. The churchyard - unlikely to be threatened but should be mentioned as a place of calm.	3/20/2021 10:21 PM
20	Wallington Common and pathways to. Village Hall play area	3/20/2021 2:49 PM
21	The meadows adjacent to the village hall and behind Kitts Lane links us to the rural nature of our community with their continued use for grazing animals. Also shelters old woodland and habitat.	3/19/2021 6:16 PM
22	Corner of Kits Lane, The Spinney, pond, The Wellpond, Carter's Pond, The Wick.	3/19/2021 8:18 AM
23	All of them: Corner of Kits Lane The Spinney The Pond The Well pond Carter's Pond The Wick	3/19/2021 8:16 AM
24	The Duck Pond and the field behind it. Really lovely character added to the village a place that visitors the area often observe, especially nice when there are animals in the field. Same can be said for the field between the big silo on the top of the hill and the village. A lovely green space especially on the walk from the top of the hill down into the heart of the village.	3/18/2021 9:08 PM
25	The Street Pond with daffodil bank behind "The Street" sign both really pretty with amazing trees. Trees on the way up to the Church. Well Pond - Dan Pinnocks legacy! Pond at top of Street by the Church. View from exit of Wallington towards Rushden- fields etc. Wallington Common, walk there every day.	3/17/2021 9:59 PM
26	within the village the wellpond, duck pond, church, wick and Orwell's barn are all interesting green spaces	3/17/2021 9:52 PM
27	The Village Hall and Play area. The Well Pond The village pond	3/16/2021 10:48 PM
28	Village pond and the walk up to and around the church - very typical of an English village	3/16/2021 11:46 AM
29	All, I have lived in the village for 45 years and at my age like things just the way they are.	3/14/2021 12:41 PM
30	Pond	3/10/2021 1:06 PM
31	Land opposite number 4 Kits Lane because it's important to keep pockets of scrub land that are vital to wildlife. Field behind the pond currently used for grazing sheep. We have far less animal farming in the village than a few years ago. It's important to maintain this as it's integral to the feel and focus of the village.	3/10/2021 11:53 AM
32	The well pond. Wallington common.	3/10/2021 11:31 AM

## Q4 Are there any green spaces around the village of Wallington, within the Neighbourhood Plan Area that you would like the Neighbourhood Plan to protect? Please tell us which ones and why they matter to you.

Answered: 28 Skipped: 5

#	RESPONSES	DATE
1	The ring of trees around Wallington and the contours of the landscape mean that only Manor Farmhouse can be seen from outside the village. I believe this is a key feature of the cosy, community feel of the village.	3/28/2021 1:25 PM
2	1) All fields around Wallington Village - green area is wonderful 2) Wallington Common - lovely 3) Bluebell Woods - 292 329, 294 328, 296 333 4) Natural ponds 294 333, 291 333, 292 335 5) Woods surrounding fields	3/28/2021 11:57 AM
3	- Common - The Warren - Field behind village hall	3/28/2021 11:31 AM
4	The green areas around the village are important because footpaths that cross them are vital for the wellbeing of residents and visitors - as seen in lockdown.	3/28/2021 11:24 AM
5	Wallington Common - wildlife conservation. The are within the neighbourhood plan in terms of (unfinished comment?)	3/28/2021 11:15 AM
6	As a 'newcomer' to Wallington, driving back into the village from either the east or the west, I find the views still incredibly attractive, whatever the season of the year. I realise that what I am about to write smacks of Nimby-ism, but I feel the area of the Plan adjacent to the A505 would be that which could have a far lower protection level than elsewhere in the area.	3/26/2021 12:07 AM
7	The neighbourhood plan should definitely protect Wallington Common nature reserve; many people like to cycle, ride horses, and walk their dogs here. The Warren and the fields south and east are also important to me; they provide attractive views and again, people like walking their dogs here.	3/25/2021 9:58 PM
8	The Warren = wildlife, old trees, still and calm and unbroken views down to Baldock. That part of the field to the North of "The Plantation" = see answer to 3; Common Lane/Hertfordshire Way leading to Wallington Common = peaceful and tranquil and full of wildlife. The Church Lane pond = ditto.	3/25/2021 9:51 PM
9	Wallington Common, Money Highway, the Warren, the field to the west of funeral row, the field next to the plough, the field to the north of Kits Lane.	3/25/2021 5:30 PM
10	The woodland at the end of the Street and Wallington Common	3/25/2021 12:06 PM
11	Wallington Common Earwicks spinney	3/25/2021 11:01 AM
12	the common	3/24/2021 9:46 PM
13	The views across the valleys are lovely	3/24/2021 4:07 PM
14	The common and the lane leading to it. The Money Highway (track to Quickswood). They show the two geographical features of Wallington.	3/24/2021 10:55 AM
15	The Common - support wildlife and recreation. Townsend field to the North - beautiful view - why we want to live here. As much of the agricultural fields as possible to keep a working farm village which does support agricultural workers. All of them!	3/24/2021 10:42 AM
16	Wallington Common and Bury Wood. Woodlands are important	3/23/2021 3:35 PM
17	Wallington Farm pasture land Makes the village an attractive place for visitors and walkers and would protect the village from outside development	3/20/2021 11:01 PM
18	Don't have a copy of the village plan area, but surrounding areas of the village I would like to be protected include: The Hertfordshire Way and Wallington Common - valuable for walkers as	3/20/2021 10:21 PM

well as wildlife; the Warren - popular with walkers and also home to local little owl population; field behind Kits Lane - historic part of rural nature of the village

19	Wallington Common, a beautiful ancient woodland, wildlife haven that is magical.	3/20/2021 2:49 PM
20	Fields to the west of the village which contain a prehistoric Flint mine, a Roman villa and the possible site of other historic buildings.	3/19/2021 6:16 PM
21	As previously. To keep the character of the village & have communal spaces available for all.	3/19/2021 8:18 AM
22	As above. The mix and balance of houses, gardens and open spaces gives the village it's character. Filling them in would adversely affect this.	3/19/2021 8:16 AM
23	Wallington is great in the sense you can walk around it with brilliant views in almost every direction. For this reason protecting the areas around the village especially to the top of the hills where the views are the most marvellous would be great.	3/18/2021 9:08 PM
24	Wallington common Some of this may have been answered in previous question!	3/17/2021 9:59 PM
25	Wallington village is quite unusual in that there are tracks/footpaths circling it which offer amazing views in all directions - from sunrise to sunset and everything in between from the top of the hill. it would be nice to think that all of these can be protected for future generations - and for the enjoyment of the many walkers and cyclists that come to the village now.	3/17/2021 9:52 PM
26	Wallington Common is a lovely place to walk and enjoy nature	3/16/2021 11:46 AM
27	As question 3.	3/14/2021 12:41 PM
28	Wallington Common although I think this is already a protected area.	3/10/2021 11:53 AM

## Q5 Are there any views within the village that you would like the Neighbourhood Plan to protect? Please tell us which ones and why they matter to you.

Answered: 28 Skipped: 5

#	RESPONSES	DATE
1	View of buildings around the junction of Kits Lane / The Street when approaching from all directions. Views of Manor Farm Great Barn. Views of the church across Mutcheaps Meadow. Views across The Park from footpaths.	3/28/2021 1:25 PM
2	1) View from Manor Farm corner - Wallington hidden but great views of last part of the Chilterns. 2) View across the Duck Pond over Mutcheaps Field to the church - particularly in spring with daffodils. 3) View from grid ref 294 335 - field below to East of Bury Farm - to the West is the church and wellpond, to the North duck pond and road/houses, to the East view to Sandon/last of Chiltern Hills. 4) View from the top of the Wick. 5) View from the church to village.	3/28/2021 11:57 AM
3	The view from Kits Lane houses to the church	3/28/2021 11:35 AM
4	- all views - accross the baulk view	3/28/2021 11:31 AM
5	From Church Lane down village street. View down Kits Lane to VH. View from VH down The Street.	3/28/2021 11:24 AM
6	The Village Hall, coming in from the Baldock end of Kits Lane	3/28/2021 11:15 AM
7	I feel I covered this in Q3	3/26/2021 12:07 AM
8	In my opinion, the most striking view in Wallington is seen from the footpath and road facing Sandon. No new development should occur here within the neighbourhood plan. The period Manor Farmhouse also adds to the character when looking from the Sandon direction I also think the vantage point held by the church is important; it makes the stained glass windows visible for a little way on each side. The most important side is where the path goes in to the yard by the altar.	3/25/2021 9:58 PM
9	The view at the left turn as you approach Manor Farm with unbroken views over to Dead Mans Hill = just spectacular.	3/25/2021 9:51 PM
10	Junction of Kits Lane and The Street, from Manor Farm east along the Wick. The night sky (please don't allow street lighting/powerful e tern also lights)	3/25/2021 5:30 PM
11	From bottom of street to west - sunsets church The Street street scene	3/25/2021 11:01 AM
12	from the high point	3/24/2021 9:46 PM
13	Immediately around the black barn, the churchyard	3/24/2021 4:07 PM
14	View of the upper end of The Street from the Manor Barn, little change over a century. Down the Wick from Manor Top. Most other village views have changed in the 70 years I have known them.	3/24/2021 10:55 AM
15	View to the North over Townsend Field - why we bought the house here. Also used for walkers around the field.	3/24/2021 10:42 AM
16	Down the lower Street under tree cover.	3/23/2021 3:35 PM
17	View of the Wick from The Street People like seeing the animals	3/20/2021 11:01 PM
18	View from corner across countryside as entering village from Sandon side - because it's beautiful; view from corner across pond and down road to Les Arbres and the old Plough; view of church from lane alongside;	3/20/2021 10:21 PM
19	The 2 pieces of woodland on the South side of Kits Lane. Trees are very important wildlife	3/20/2021 2:49 PM

	corridors for deer and other animals.	
20	The view north over Townsend field. We bought our house because of it. The view east from the apex of the village towards Sandon because it is so beautiful.	3/19/2021 6:16 PM
21	Protect the Park, ie the field out the back of my garden. It's a lively view for all & is a good haven for wildlife. Also is available for the odd horse, sheep, cow to graze on.	3/19/2021 8:18 AM
22	Principally the views out rather than in. View across the pond to Mutcheaps Meadow View across to Bury Farm from Manor Farm . Reasons as before.	3/19/2021 8:16 AM
23	The views of the Barn is pretty good and also the village hall. The duck pond is a lovely view also, the well pond is also a peaceful view.	3/18/2021 9:08 PM
24	View of Wallington from bottom road by sewage works up into Wallington can only see Manor House. Manor Farm barn views from paths behind it. Field with chickens and animals. Church from The Street pond can see sheep the pond and church all together	3/17/2021 9:59 PM
25	same as green spaces plus village hall, George orwells house, church and old barns	3/17/2021 9:52 PM
26	The black barn is very special, as are the Orwell cottage, the village pond, the Church and the playing field area.	3/16/2021 11:46 AM
27	As question 3	3/14/2021 12:41 PM
28	Wallington Village Hall Scrub land opposite number 4 and 2 Kits lane View across Cambridgeshire at the top of Wallington Hill	3/10/2021 11:53 AM



## Q6 Are there any views from and around the village that you would like the Neighbourhood Plan to protect? Please tell us which ones, and why they matter to you.

Answered: 28 Skipped: 5

#	RESPONSES	DATE
1	View from North end of The Street across fields. Views from dead-end of Church Lane across The Warren and out towards Bedfordshire. Views to the East from the footpath between gardens and field to the East of The Street.	3/28/2021 1:25 PM
2	1) Views from grid ref 292 335 - Warren and over to Baldock, Biggleswade etc. 2) Views that appear from footpath 296 333 - Chiltern (arrow) Ashwell. 3) Views from Money Highway 4) View from Manor Farm 5) Views from 291 339 - footpath from Kits Lane round back of houses.	3/28/2021 11:57 AM
3	- Woodland around common - cattle track	3/28/2021 11:31 AM
4	Across fields from Green Lane. Across fields from top of Wallington Hill. View across to Radio Station and A505. All important for those "stop and stare" moments when walking.	3/28/2021 11:24 AM
5	From the top of the village at "Cherrys" house. The view down onto Baldock and North Herts. From our back gardens in The Street.	3/28/2021 11:15 AM
6	My comments in Q5 refer.	3/26/2021 12:07 AM
7	The other attractive view is seen from the Baldock direction looking up the Wallington hill to the village, seen as a clump of trees on the rise. This is important to me as it separates Wallington from the towns below.	3/25/2021 9:58 PM
8	North from The Warren = see also answer to 4. Views from the Icknield Way path North down to the Wallington Road = ditto.	3/25/2021 9:51 PM
9	Edge of Manor Farm house looking east, south end of funeral row looking north west. Night sky from almost everywhere	3/25/2021 5:30 PM
10	All of them.	3/25/2021 12:06 PM
11	All the vista east (to Sandon) and round the back of the park (north) and from the top of coffin lane (just beyond the dog bin) across towards Bedfordshire Because I walk them and there are NO PYLONS nearby.	3/25/2021 11:01 AM
12	driving on the road to/from Baldock	3/24/2021 9:46 PM
13	The views across the valleys are lovely	3/24/2021 4:07 PM
14	Any view N and E from the ridge on which Wallington stands is worthy of protection. Two stand out: Top of Money Highway across Beds / Cambs and Manor Top NE towards the Cat Ditch valley.	3/24/2021 10:55 AM
15	All of them! I walk around the village and locally - it's a big part of living in this area for me.	3/24/2021 10:42 AM
16	From the SE entrance to the village looking to NE.	3/23/2021 3:35 PM
17	Wallington Road in both directions (towards Sandon and Baldock)	3/20/2021 11:01 PM
18	Any view across fields from Icknield Way; view across large fields as slope down toward Rushden Rd, as leaving Wallington towards Rushden; the views either side of Wallington Road; the view across the Warren field, and the view from the houses on Kits Lane across fields at back.	3/20/2021 10:21 PM
19	The night sky with no light pollution. Stary nights are a constant joy. Sunset views at the top of Kits Lane. View from the top of Funeral Row. It energises me. An undisturbed view of fields with no sign of C20th. View from the top of the street to Sandon and A505.	3/20/2021 2:49 PM

Rushden and Wallington Parish Council Green Spaces and Conservation Survey

SurveyMonkey

20	See above.	3/19/2021 6:16 PM
21	The view from Mill Hill is beautiful & the view across the valley from the Cherry's house is outstanding. I often see people from outside the village just stopping & looking.	3/19/2021 8:18 AM
22	See above. Unnecessary repeat question.	3/19/2021 8:16 AM
23	Mentioned in question 4 but the uninterrupted views from the tops of the hill out towards Baldock from the other side of the Church and also my favourite view of the rolling hills out towards Sandon from the top of the hill on that side.	3/18/2021 9:08 PM
24	Same as above	3/17/2021 9:59 PM
25	as green spaces	3/17/2021 9:52 PM
26	The views of the valleys around the village are lovely - the benefit of being on top of a hill!	3/16/2021 11:46 AM
27	As question 3	3/14/2021 12:41 PM
28	View across towards Cambridge and Bedfordshire. Unique place to be able to see Herts, Beds and Cambs from one place	3/10/2021 11:53 AM

## Q7 Are there any natural features of the landscape that epitomise Wallington and should be protected?

Answered: 28 Skipped: 5

#	RESPONSES	DATE
1	Dark skies, largely free from light pollution - magical views of the Milky Way in summer and great viewing of the night sky at all times of year. Trees surrounding the village - the ring of trees needs to be maintained and renewed. The presence of green spaces such as The Park, The Wick and Mutcheaps / Chase Meadows, ponds and patches of trees are part of the character of the village, with grazing and wildlife integrated alongside human habitation.	3/28/2021 1:25 PM
2	The ponds - particularly the Well Pond, the reason for the village existence. Wallington is a hidden village, following the contours of of the stream. Keeping its green surround is a key feature of Wallington. The paths around Wallington are lovely. Its rural beauty is the main pleasure for me in Wallington. The green area and walks around the village are my favourite part of the village - need more people to maintain them! Happy to walk around the village / area to show and discuss elements.	3/28/2021 11:57 AM
3	- Woodland around common - baulk - quite (quiet?) - not many houses	3/28/2021 11:31 AM
4	All ponds and banks leading to and from them. Important to wildlife.	3/28/2021 11:24 AM
5	The village pond	3/26/2021 12:07 AM
6	The aforementioned village pond, as well as all the ponds in the surrounding fields, particularly the Warren and the one adjacent to Spital wood.	3/25/2021 9:58 PM
7	The Warren, The Field to the North of Kits Lane including the Plantation.	3/25/2021 9:51 PM
8	Duck pond and Carter's/parsons pond. Strip of woodland alongside footpath to north of kits Lane.	3/25/2021 5:30 PM
9	Local walks and wildlife.	3/25/2021 12:06 PM
10	Village pond In fact all ponds	3/25/2021 11:01 AM
11	top pond village pond	3/24/2021 9:46 PM
12	The trees, the ponds	3/24/2021 4:07 PM
13	A unique feature of Wallington is that it stands on a watershed ridge giving rise to 2 forms of landscape - chalk heath and heavy boulder clay condensed in a 1/2 mile radius. The village sprawls down the hill from the springs. Abounds in sharp corners and hills.	3/24/2021 10:55 AM
14	The ponds. The common.	3/24/2021 10:42 AM
15	The fact that very little of the village can be seen from outside the village as the houses mostly sit within the valley or are screened by trees	3/23/2021 3:35 PM
16	The pond The spring	3/20/2021 11:01 PM
17	The open fields and patchwork of trees/small copses; the springs (much as they can cause problems at some times of year)	3/20/2021 10:21 PM
18	The pond. All trees. The Spinney. Well Pond. The night sky with no light pollution - unique and special so near to towns.	3/20/2021 2:49 PM
19	The ponds and the woodland including the common.	3/19/2021 6:16 PM
20	The trees are very Wallington. The ponds.	3/19/2021 8:18 AM
21	Ponds Beech trees at the Park Hedges Trees	3/19/2021 8:16 AM
22	The well pond I suppose as it is the reason the village is here. I would also say the fields for	3/18/2021 9:08 PM

	cattle in the village grounds could be considered characteristic of the village.	
23	Any and all trees vital for beauty and environmental benefits. Ponds and streams.	3/17/2021 9:59 PM
24	views from the top of the hill to surrounding countryside and well pond (the reason Wallington exists)	3/17/2021 9:52 PM
25	The trees within the village, together with the village pond and associated streams.	3/16/2021 11:46 AM
26	All, it is just perfect the way it is.	3/14/2021 12:41 PM
27	Well.pond	3/10/2021 1:06 PM
28	Natural scrub land Mature trees Ponds	3/10/2021 11:53 AM

## Q8 Are there any buildings or features of buildings that epitomise Wallington and should be protected?

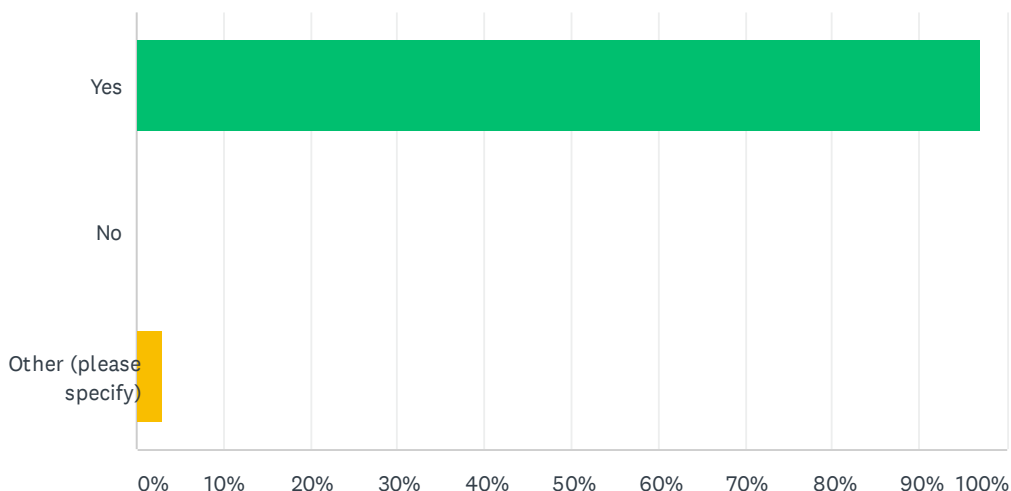
Answered: 30 Skipped: 3

#	RESPONSES	DATE
1	Village Hall - interesting knapped flint building, showing its former use as the village school. Character of Manor Farmyard - we have a responsibility to protect the literary heritage of George Orwell's Animal Farm by ensuring any development is a good fit for the original appearance of the farmyard.	3/28/2021 1:25 PM
2	Great Barn, Manor Farm, Bury Farm, Church Old barn with traditional feed(?) by our house Manor House Farm	3/28/2021 11:57 AM
3	The barn in The Street as being part of Animal Farm by George Orwell and the fact one of the uprights is dated.	3/28/2021 11:35 AM
4	- not many houses - quite (quiet?) - no more buildings	3/28/2021 11:31 AM
5	Village Hall, well pond, bus shelter, (church), church pond, Manor Farm Barn, "George Orwell's" cottage.	3/28/2021 11:24 AM
6	Village Hall. The Church. The style of the buildings that epitomise a country village. The farm buidlings.	3/28/2021 11:15 AM
7	The church, Village Hall and the "Orwell" barn. What I find attractive is the diversity of buildings, there is little repetition of style or age of building. Some of the older buildings (e.g. thatched buildings) add an air of history to the village which gives the village a unique character.	3/26/2021 12:07 AM
8	The church and George Orwell's house as they represent the history of Wallington. Les Arbres as it hangs over the road in a very attractive fashion. The village hall, as it provides the community with a space for social activities. Manor Farmhouse, as it overlooks one of the key views.	3/25/2021 9:58 PM
9	The Village Hall including its clock face, Les Arbres on The Street, The Well Pond reservoir, the phone box, The Great Barn. St Mary's Church, Bury Farmhouse, Orwell's Cottage, The Old Plough PH.	3/25/2021 9:51 PM
10	Village Hall, agricultural buildings	3/25/2021 12:06 PM
11	church village hall Old Orchards	3/25/2021 11:01 AM
12	many of the houses, especially the listed ones.	3/24/2021 9:46 PM
13	The Orwell cottage, the black barn, the church, the village hall	3/24/2021 4:07 PM
14	Church, Village Hall and association to bus shelter. Manor Farm Barn. Pump. The architectural features on No.5 The Street. All other buildings have been drastically changed and don't really epitomise Wallington.	3/24/2021 10:55 AM
15	Church and Village Hall. Orwell's House and Manor Farm - part of our literary history.	3/24/2021 10:42 AM
16	Church, Village Hall, the thatched buildings	3/23/2021 3:35 PM
17	Village hall Manor barn Church	3/20/2021 11:01 PM
18	The church, the great barn, the village hall, the old Orwell house, the Tudor house (les arbres)	3/20/2021 10:21 PM
19	Manor Barns, Village Hall. Church. All existing buildings contribute to a rich and varied community.	3/20/2021 2:49 PM
20	Orwells cottage and Manor farm as part of our literary heritage. The church and the village hall.	3/19/2021 6:16 PM
21	The village hall, the church, the old pub, the farm & buildings, particularly the Animal Farm	3/19/2021 8:18 AM

	barn.	
22	Church Village Hall Historic Farm barn buildings The Plough	3/19/2021 8:16 AM
23	The Barn, Village Hall, the Church. Lots of the houses as you go down the street have lovely character also	3/18/2021 9:08 PM
24	Black barns Orwell house Old pubs Bungalow Manor House CHURCH I really like that all the buildings are old and different Newer homes don't fit in very well and overlook neighbours which is one of the reasons to move out of Wallington to avoid. Exposed brickwork Slate roofing Natural wood	3/17/2021 9:59 PM
25	church, village hall, big barn and george orwells house and the Plough	3/17/2021 9:52 PM
26	The Village Hall The Church The Well Pond The Village Pond	3/16/2021 10:48 PM
27	The Orwell cottage, the black barn, the Church	3/16/2021 11:46 AM
28	As question 7	3/14/2021 12:41 PM
29	Hall.	3/10/2021 1:06 PM
30	Village Hall Church Minimal pavements	3/10/2021 11:53 AM

Q9 During our open event in October, several people mentioned that they would like the village hall to be protected. It is not currently a listed building. Do you think the Village Hall should have a local listing via the Neighbourhood Plan?

Answered: 33 Skipped: 0

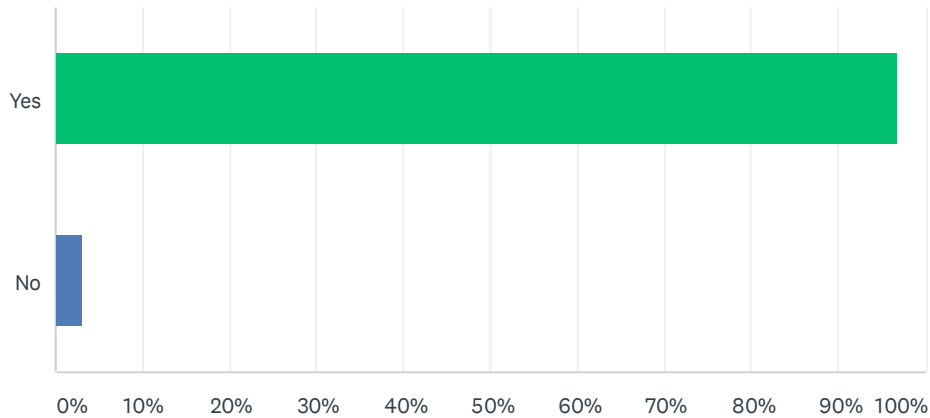


ANSWER CHOICES	RESPONSES	
Yes	96.97%	32
No	0.00%	0
Other (please specify)	3.03%	1
<b>TOTAL</b>		<b>33</b>

#	OTHER (PLEASE SPECIFY)	DATE
1	Don't mind!	3/17/2021 9:59 PM

### Q10 Another historic structure that's not currently a listed building is Wallington Well Pond. Do you think the Well Pond, (the round, brick reservoir), should have a local listing via the Neighbourhood Plan?

Answered: 31 Skipped: 2



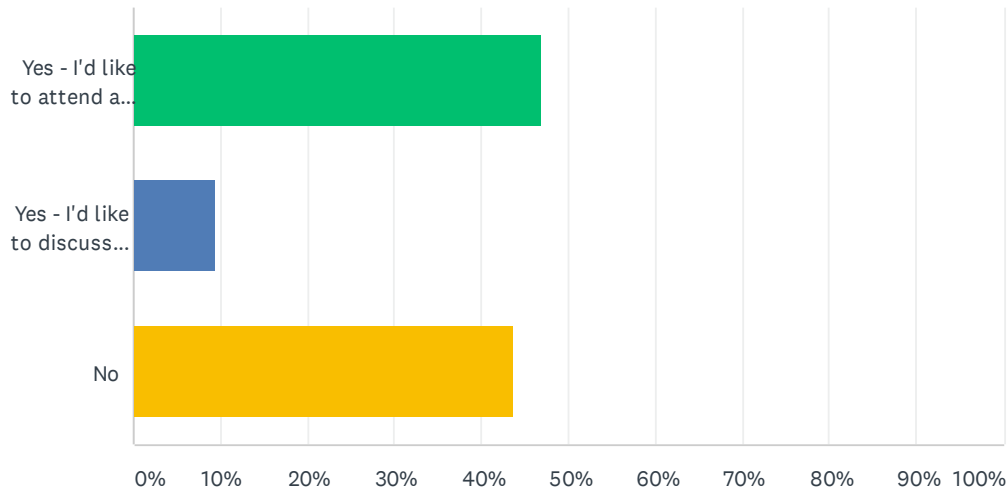
ANSWER CHOICES	RESPONSES
Yes	96.77% 30
No	3.23% 1
TOTAL	31

#	OTHER (PLEASE SPECIFY)	DATE
1	Both Village Hall and Well Pond have important places in Wallington history. Not sure if the pond would qualify as a listed building.	3/24/2021 10:55 AM
2	More for the setting. the brick structure isn't very pretty	3/23/2021 3:35 PM
3	I think this feature should be rebuilt in a more sympathetic manner	3/20/2021 11:01 PM
4	Depends who would look after it if it became protected and how strict rules would become	3/17/2021 9:59 PM



## Q11 Would you like to discuss the contents of this survey in more detail?

Answered: 32 Skipped: 1



ANSWER CHOICES	RESPONSES	
Yes - I'd like to attend a group meeting on Zoom to help pinpoint the most important views, green spaces etc. (Please give us your contact details!)	46.88%	15
Yes - I'd like to discuss views, green spaces etc. in more detail individually on the phone. (Please give us your contact details!)	9.38%	3
No	43.75%	14
<b>TOTAL</b>		<b>32</b>